



TIMES

| WHISTLER | |
|--|--|
| WHISTLER VILLAGE GONDOLA | HOURS |
| May 27 – June 22 | 10am – 5pm |
| June 23 – September 4 | 9:30am – 5pm (Mon-Thurs) 9:30am – 8pm (Fri-Sun) |
| September 5 – 17 | 10am – 5pm (Sun-Fri) 10am – 8pm (Sat) |
| September 18 – October 9 (Weekends only) | 10am – 8pm (Sat) 10am – 5pm (Sun) |

| BLACKCOMB | |
|----------------------------|------------|
| WIZARD CHAIR/SOLAR COASTER | HOURS |
| June 10 – September 4 | 10am – 5pm |


| PEAK 2 PEAK GONDOLA | |
|--|--|
| Open daily from May 27 - September 17 and weekends only from September 18 - October 9. | |

CONTACT INFORMATION

| | | |
|------------------------------------|--------------------------------|----------------------------------|
| Mountain Emergency 604.935.5555 | Fire Emergency 604.938.FIRE | Guest Services 1.800.766.0449 |
|------------------------------------|--------------------------------|----------------------------------|



THE MOUNTAINS AT YOUR FINGERTIPS

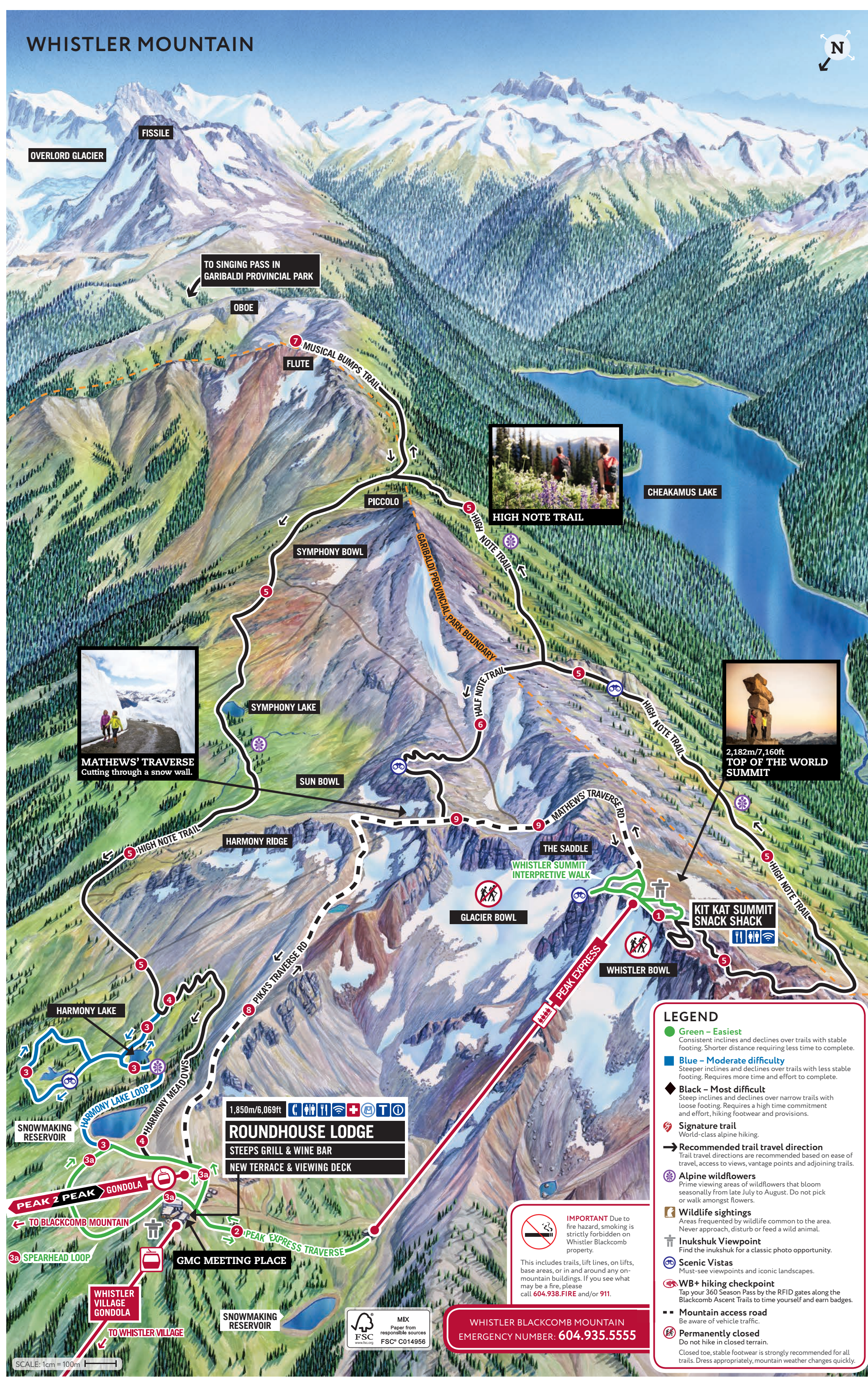


Free Wi-Fi powered by TELUS available at on-mountain lodges, select viewpoints & slope-side bars.



SUMMER ACTIVITY REPORT: 604.932.4211

Updated every Monday and Friday morning, the Summer Activity Report will help make sure you don't miss the summer's must-do activities.



WHISTLER ALPINE TRAILS

Everyone should experience the Peak Express. Ride the open-air chairlift above walls of shale and ice to Whistler's Summit. You're now at the gateway to Whistler Mountain's vast system of trails. Take in iconic views of Black Tusk and Garibaldi Provincial Park from the summit viewing area or venture out towards High Note Trail—a world-class alpine hiking experience.

BOLDLY. GO.

This map is your pathway to an otherworldly experience at Whistler Blackcomb. Discover our Outer Spaces and explore over 50km of alpine hiking, running and walking trails.



SIGNATURE TRAILS



PEAK 2 PEAK 360 SIGNATURE TRAIL

Look for this symbol on the map and the mountains to access the best of Whistler Blackcomb's trail system.

Discover epic vistas, alpine wildflower meadows and thoughtfully-crafted routes that will give you a fresh perspective on the Coastal Mountains. On Blackcomb, explore the Ascent Trails and Decker Loop. On Whistler, discover the Harmony Lake Loop and High Note Trail.

PLAN YOUR DAY

These are your best options for an on-mountain hiking experience, no matter your ability level or the time you have available.

- Best Walks (1 hour or less)**
 - Alpine Loop on Blackcomb
 - Whistler Summit Interpretive Walk on Whistler
- Best Intermediate Hikes (2-3 hours)**
 - Overlord Trail to Lakeside Loop on Blackcomb
 - Spearhead Loop to Harmony Lake Loop on Whistler
- Best Advanced Hikes (3-4 hours)**
 - Alpine Loop to Overlord Trail to Decker Loop on Blackcomb
 - High Note Trail to Half Note Trail on Whistler

WHISTLER BLACKCOMB & BC PARKS JOIN FORCES FOR WONDER

Working in close partnership with BC Parks, Whistler Blackcomb has developed the **High Note Trail** on Whistler and the **Overlord-Decker Trail** on Blackcomb to allow guests privileged access to some of BC Parks' most spectacular alpine scenery. This partnership provides:

- Alpine access to Garibaldi Provincial Park—194,650 hectares in size
- Observation and education opportunities, from professional research initiatives to guest participation
- A destination for wilderness enthusiasts—from glacial lakes to volcanic peaks



MOUNTAIN TOP SUMMER FEAST

Extend your mountain-top experience with a buffet dinner at 1,800m. Every Friday, Saturday and Sunday evening at the Roundhouse Lodge.

Visit whistlerblackcomb.com/mntnpeast for complete operating dates and times




HIKING SAFETY

- Hiking outside the area boundary is not recommended unless you have experience and are well equipped. Never hike alone and be prepared for hazardous terrain and weather. Whiteout conditions occur frequently making accurate navigation difficult.
- Steep slopes, snow and ice fields are very dangerous. You may encounter various hazards such as cliffs, glaciers, crevasses, rock falls, avalanches and unstable surfaces.
- Hiking down from both lodges on roads, mountain bike trails or other routes is not permitted. Downloading on Solar Coaster Express or the Whistler Village Gondola is mandatory.
- Due to the sensitivity of the alpine environment, trail accessibility may be limited by snow pack and weather conditions. Please contact Guest Services for more information about which trails are open.
- Observe all closures. Stay on marked trails to avoid damage to the fragile alpine ecosystem.
- Treat all wildlife with caution. Do not feed or approach bears.

BLACKCOMB MOUNTAIN HIKING TRAILS

As the gateway to Whistler Blackcomb's vast hiking trail network, Blackcomb Mountain is the perfect launching point for a range of alpine journeys. Whether your goal is to earn your elevation using the new Blackcomb Ascent Trails, or you prefer to float above the forest on open-air chairlifts, your day will be memorable before you're even in the alpine. Once up top, explore the solitude of Blackcomb's sun-loaded southwest flank, in the mountain's famous 7th Heaven Zone, with a selection of easy and moderate trails. Trek through old-growth forest, visit seasonal alpine lakes fed by glacial melt, or soak up views of the peaks of Fissile, Decker, Overlord and Tremor along the way.



THE PEAK 2 PEAK 360 EXPERIENCE

Whistler's pinnacle summer experience is more than the Guinness World Record-breaking PEAK 2 PEAK Gondola. It's the entire 360° experience that comes with it: two mountains, 50+ km of hiking trails, mind-melting vistas, free and custom guided tours, viewpoints in every direction, and an ever-changing timeline of seasonal highlights that makes no two visits the same.

THE NOT-TO-BE-MISSED 360 LIST

- Explore our Signature Trails from rugged volcanic landscapes to the edges of pristine alpine lakes
- Explore the high points. Access two alpine zones via Whistler's Peak Express Chair and Blackcomb's 7th Heaven Express Chair
- Visit the PEAK 2 PEAK Gallery, offering an interactive look at the inner workings and mechanics of this engineering marvel, located in the PEAK 2 PEAK Gondola Station atop Whistler Mountain

Please visit whistlerblackcomb.com for pass and ticket pricing



WHY UPGRADE TO A 360 SEASON PASS?

- Unlimited access to the PEAK 2 PEAK 360 Experience, all summer long
- Exclusive passholder lodging offers
- Passholder discounts on shopping, dining, bike park lessons, valley bike rentals, bear tours & more
- Timed hiking on the Blackcomb Ascent Trails
- Visit our website for the complete list of benefits: whistlerblackcomb.com/peak2peak360

PEAK 2 PEAK
360
SEASON PASS

THE 360 MARKS THE SPOT
Pick up a Summer Guide and look for this sign for discounts exclusive to passholders.



NEW THIS SUMMER ON THE MOUNTAIN

- Blackcomb Ascent Trails**
This summer will see the completion of the Blackcomb Ascent Trails with the addition of Heart Burn, the final section of trail completing the uphill journey to the Rendezvous Lodge.
- Mountain Top Summer Feast**
Join us every Friday, Saturday and Sunday evening at the Roundhouse Lodge for an incredible mountain top dining experience. A great experience for the whole family, so come for the dining and savour the views.

SAVE PAPER PASS IT ON Help us reduce waste. Return a lightly used map to a rack when you're done for the next guest to reuse.

ADDITIONAL ON-MOUNTAIN ACTIVITIES

It's a good thing our summer days are long—you'll need every last minute if you're going to try out our mountain activities.

- CIBC Mountain Orientation Tours
Free; 11:15am & 1:15pm daily*
- ATV Tours
- Via Ferrata
- Ziptrek EcoTours
- Bear Viewing Tours
- Heli Tours
- Geology Tours
- Alpine Photography Tours
- Mountain Education Series
- Family Adventure Zone

Visit whistlerblackcomb.com, Guest Services, call 1.800.766.0449 or pick up a Summer Guide for more information.

*Tours leave from the Roundhouse Lodge on Whistler Mountain and last approximately 1-2 hours.

SQUAMISH LIL'WAT CULTURAL CENTRE

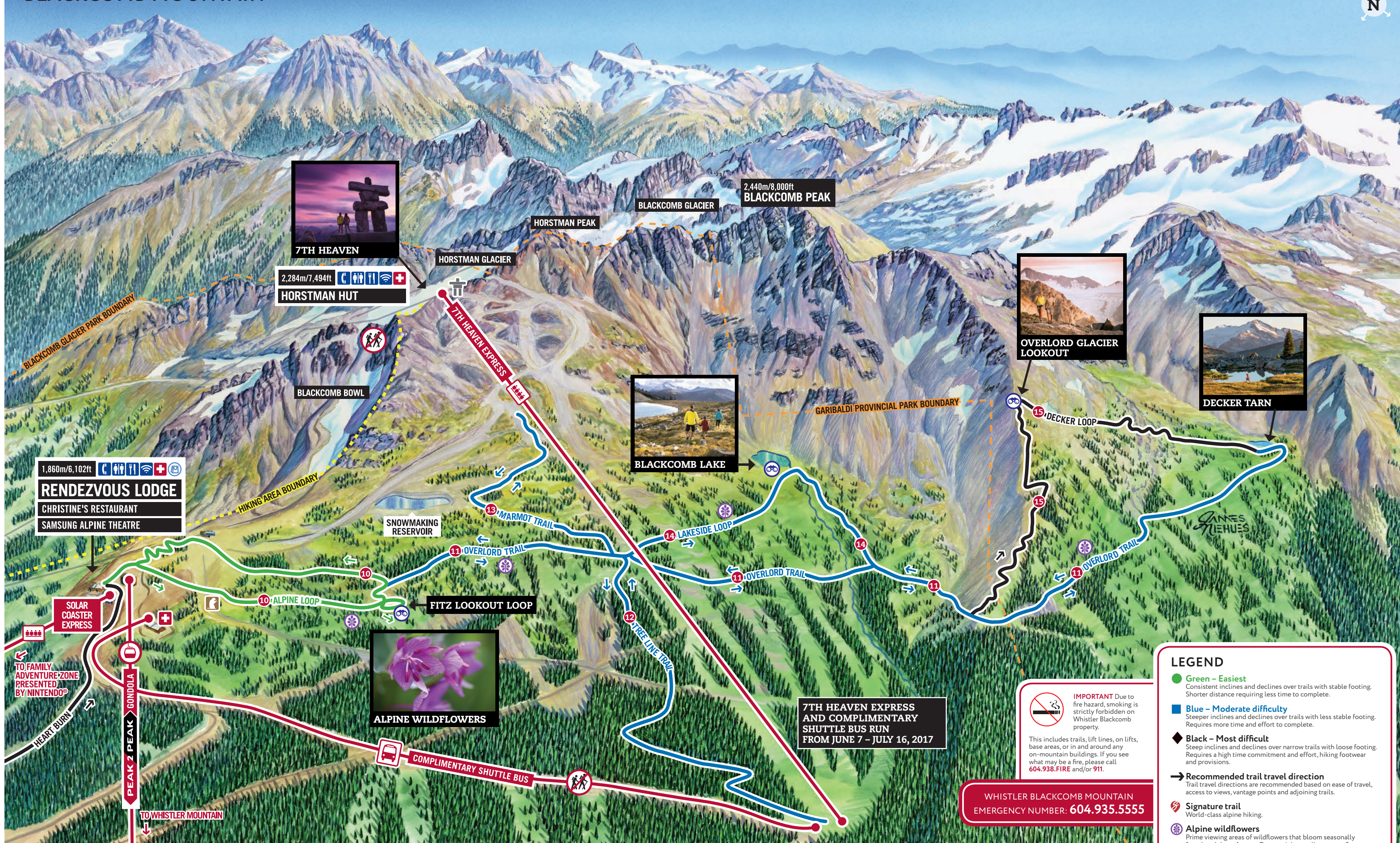


The Squamish Lil'wat Cultural Centre is an authentic cultural activity for the whole family. The centre showcases the history, art and heritage of the Squamish and Lil'wat First Nations through drumming performances, guided tours, outdoor exhibits, craft workshops and a spectacular 15 minute film. The centre is located on the corner of Lorimer Road and Blackcomb Way, across from the Four Seasons Resort. Just a short walk from the Family Adventure Zone in the Upper Village.

BLACKCOMB ASCENT TRAILS



BLACKCOMB MOUNTAIN



BLACKCOMB ASCENT TRAILS


Hike from the valley bottom to the alpine on Blackcomb Mountain using three inter-connected uphill trails that ascend through old growth coastal rainforest. In total, the trails gain 1,200 metres over 5.2 km. Once at the top, you can choose to continue your adventure along our alpine hiking trails or download back to the base using our lift system.

- Little Burn** ■
Length: 0.8 km (0.5mi); 30 minutes
Elevation Change: 74m (243ft)
The first portion of the Ascent Trails meanders between ski runs up to Base 2 of Blackcomb as a mellow start to the adventure.
- Big Burn** ◆
Length: 2.2 km (1.4mi); 75 minutes
Elevation Change: 494m (1621ft)
This second section of the Ascent Trails climbs to the top of the Wizard Express. From here, ticket options allow you to transfer to our lift system for upload or download.
- Heart Burn** ◆
Length: 3.1 km (1.9mi); 1 hour 45 minutes
Elevation Change: 607m (1991ft)
If your legs are able to continue, the last section of trail ascends to the Rendezvous Lodge on Blackcomb through impressive old growth forest and treats you to spectacular views close to the summit.

BLACKCOMB ALPINE TRAILS

- 10 Alpine Loop** ●
Length: 1.4 km (0.9mi); 30 minutes
Elevation Change: 72m (236ft)
A gentle walking route that leads away from the Rendezvous Lodge with spectacular views of Fitzsimmons Valley through a sub-alpine forest. This walking trail has excellent photo opportunities and alpine ecosystem storyboards.
- 11 Overlord Trail** ■
(We recommend our guests use this trail to access the Lakeside Loop trail for intermediate hikers and Decker Loop for advanced to expert hikers.)
Length: 3.7 km (2.3mi); 60-80 minutes
Elevation Change: 124m (407ft)
Stretching into Garibaldi Provincial Park, this two-way trail is used as the main connecting route to all of Blackcomb Mountain's hiking. Enjoy a wide variety of rich alpine wildflowers, amazing views of Overlord Glacier and many alpine lakes with glacier runoffs.
- 12 Tree Line Trail** ■
Length: 1.2 km (0.7mi); 17 minutes
Elevation Change: 215m (705ft)
A short hike through sub-alpine old growth forest with potential wildlife sightings, this trail leads you down to the bottom of 7th Heaven Express from the Overlord Trail 11.
- 13 Marmot Trail** ■
Length: 1.2 km (0.7mi); 40 minutes
Elevation Change: 183m (600ft)
Recommended for uphill hiking, this out and back trail takes you from below the tree line up to the high alpine. Accessed by Overlord Trail 11.
- 14 Lakeside Loop** ■
Length: 2.2 km (1.4mi); 40 minutes
Elevation Change: 72m (236ft)
Recommended hiking clockwise, a short climb takes you to a rich area of alpine wildflowers with Blackcomb Lake nestled below the peak of Blackcomb. Finish by descending back to Overlord Trail 11.
- 15 Decker Loop** ◆◆
Length: 3.3 km (2.1mi); 75 minutes
Elevation Change: 214m (702ft)
Connecting with Overlord Trail 11, this is a world-class alpine trail and the best hiking experience on Blackcomb Mountain. Start this journey by hiking clockwise up and into Garibaldi Provincial Park with incredible views of ancient mountain peaks, the Overlord Glacier and the Decker Tarn—a glacial alpine lake.

Note: Only open until July 17 while complimentary shuttle bus is running.



CHRISTINE'S ON BLACKCOMB

Perched high in the Blackcomb Mountain alpine, inside the newly renovated Rendezvous Lodge, Christine's Restaurant elevates the definition of summer dining at Whistler Blackcomb. Through award-winning Head Chef Steve Ramey's love for seasonal, fresh and local ingredients, the menu at Christine's showcases the flavour of modern West Coast cuisine. Christine's is open for lunch on the patio all summer long.

For reservations please call 604.938.7437
whistlerblackcomb.com/christines

LEGEND

- Green – Easiest**
Consistent inclines and declines over trails with stable footing. Shorter distance requiring less time to complete.
- Blue – Moderate difficulty**
Steeper inclines and declines over trails with less stable footing. Requires more time and effort to complete.
- Black – Most difficult**
Steep inclines and declines over narrow trails with loose footing. Requires a high time commitment and effort, hiking footwear and provisions.
- Recommended trail travel direction**
Trail travel directions are recommended based on ease of travel, access to views, vantage points and adjoining trails.
- Signature trail**
World-class alpine hiking.
- Alpine wildflowers**
Prime viewing areas of wildflowers that bloom seasonally from late July to August. Do not pick or walk amongst flowers.
- Wildlife sightings**
Areas frequented by wildlife common to the area. Never approach, disturb or feed a wild animal.
- Inukshuk Viewpoint**
Find the inukshuk for a classic photo opportunity.
- Scenic Vistas**
Must-see viewpoints and iconic landscapes.
- WB+ hiking checkpoint**
Tap your 360 Season Pass by the RFID gates along the Blackcomb Ascent Trails to time yourself and earn badges.
- Mountain access road**
Be aware of vehicle traffic.
- Permanently closed**
Closed toe, stable footwear is strongly recommended for all trails. Dress appropriately, mountain weather changes quickly.

GENERAL INFORMATION

- GUEST SERVICES
- FIRST AID
- TICKET SALES
- RESTAURANT
- WASHROOMS
- TELEPHONE
- SHOPPING
- FREE WIFI POWERED BY TELUS